


MAP FEATURES


 Mutt Mitt Bag Dispenser

Greenway Trails

 David L. Smith Trail

 Mason Creek Centerline

 Roanoke River Phase 2A Centerline

 Roanoke River Phase 2B Revised Centerline


 Roanoke River Phase 2C Centerline

 Roanoke River Phase 3A Centerline

 Woodbridge Safety Corridor

 City Limits

 Railroads

 Parcels



1 inch = 1,500 feet

0 750 1,500



Mutt Mitt Bag Dispenser Locations

September 2013

The City of Salem assumes no liability for damages arising from errors or omissions. The information is deemed accurate, but not warranted. Please notify the City of Salem Engineering Department of any inconsistency.

CITY OF SALEM
 Department of Engineering
 Geographic Information Systems Division
 114 North Broad Street
 P.O. Box 869
 Salem, Virginia 24153-0869
 Phone: (540) 375-3032

